

The Essex County Council (Colchester Borough) (Prohibition of Waiting, Loading and Stopping) and (On-Street Parking Places) (Civil Enforcement Area) (Amendment Number 22) Order 202*

Notice is hereby given Colchester Borough Council acting on behalf of the North Essex Parking Partnership in exercise of the delegated powers of the traffic authority Essex County Council granted under an Agreement dated 31 March 2011 proposes to make the above Order under Sections 1(1), 2(1) to (3), 4 (1), 4(2), 32, 35, 45, 46, 49 and 53 and Parts III and IV of Schedule 9 of the Road Traffic Regulation Act 1984

The effect of the Order: To amend restrictions in the Borough of Colchester as follows: to replace current double yellow lines (No Waiting At Any Time) with red route 'No Stopping At Any Time' restrictions on Broman's Lane, from its junction with East Road to its junction with the access road to the country park; to introduce red route 'No Stopping At Any Time' restrictions on both sides of East Road from a point about 50 metres west of its junction with Fen Lane to a point about 60 metres north of its junction with Bromans Lane and to introduce red route 'No Stopping At Any Time' restrictions on both sides of East Road from the shared boundary of Shared Haven and Dieu Garde in a southerly then westerly direction for 160 metres.

This Order will be incorporated into The Essex County Council (Colchester Borough) (Prohibition of Waiting, Loading and Stopping) and (On-Street Parking Places) (Civil Enforcement Area) Consolidation Order 2019 by replacing tile numbers TM055 147, TM060 145, TM060 147, TM060 150 with revision 1 and introducing TM055 145 at revision 0.

Further Details: A copy of the proposed Order with plans showing the specified lengths of roads, a Statement of Reasons for proposing to make the Orders and a copy of the Order to be amended may be inspected at

<https://nepp.essexworkstraffweb.org.uk/consult/main.html> (CBC22) or at <http://www1.parkingpartnership.org/north/policies-troproposals>

If you need to view a hard copy of these documents please call 07703796401 or 07515999663 to arrange a suitable time to inspect the documents quoting the reference number. Documents can be made available for inspection 8.30am-5.30pm Mon-Thurs and 8.30am-5pm on Friday at Essex County Council, County Hall E block main reception, Market Road, Chelmsford if so required following the current social distancing restrictions.

Objections: Anyone who wishes to object to the proposed Orders should send their grounds for objection in writing at

<https://nepp.essexworkstraffweb.org.uk/consult/main.html> or to TRO Comments, North Essex Parking Partnership, PO Box 5575, Colchester, CO1 9LT by Friday 11th June 2021.

Date: Thursday 20th May 2021

Richard Walker, Parking Partnership Group Manager, Colchester Borough Council, Rowan House, 33 Sheepen Road, Colchester, CO3 3WG

The Essex County Council (Colchester Borough) (Prohibition of Waiting, Loading and Stopping) and (On-Street Parking Places) (Civil Enforcement Area) (Amendment No.22) Order 202*

WHEREAS the Essex County Council in exercise of its powers under Sections 1(1), 2(1) to (3), 4(1), 4(2), 32, 35, 45, 46, 49 and 53 of and Part IV of Schedule 9 to the Road Traffic Regulation Act 1984 (“the Act”) and of all other enabling powers and after consultation with the Chief Officer of Police in accordance with Part III of Schedule 9 to the Act hereby makes the following Order:-

1. The Essex County Council (Colchester Borough) (Prohibition of Waiting, Loading and Stopping) and (On-Street Parking Places) (Civil Enforcement Area) (Amendment No.22) Order 202* and shall come into operation on XX XX XX.
2. This Order will be incorporated into The Essex County Council (Colchester Borough) (Prohibition of Waiting, Loading and Stopping) and (On-Street Parking Places) (Civil Enforcement Area) Consolidation Order 2019 ‘the 2019 Order’ by:
 - a. replacing the following Map Tiles;

TM055 147 revision 0 replaced by TM055 147 revision 1
TM060 145 revision 0 replaced by TM060 145 revision 1
TM060 147 revision 0 replaced by TM060 147 revision 1
TM060 150 revision 0 replaced by TM060 150 revision 1
 - b. inserting the following Map Tiles

TM055 145 revision 0
3. The Map Schedule Legend to this Order only applies to the Map Tiles listed in this Order.
4. The prohibitions and restrictions imposed by this Order shall be in addition to and not in derogation from any restrictions or requirement imposed by regulations made or having effect as if made under the Act or by any other enactment.

Sealed with the Common Seal of the Essex County Council this XX day of XX Two Thousand and Twenty-One.

THE COMMON SEAL OF ESSEX)
COUNTY COUNCIL was hereunto)
affixed in the presence of:-)

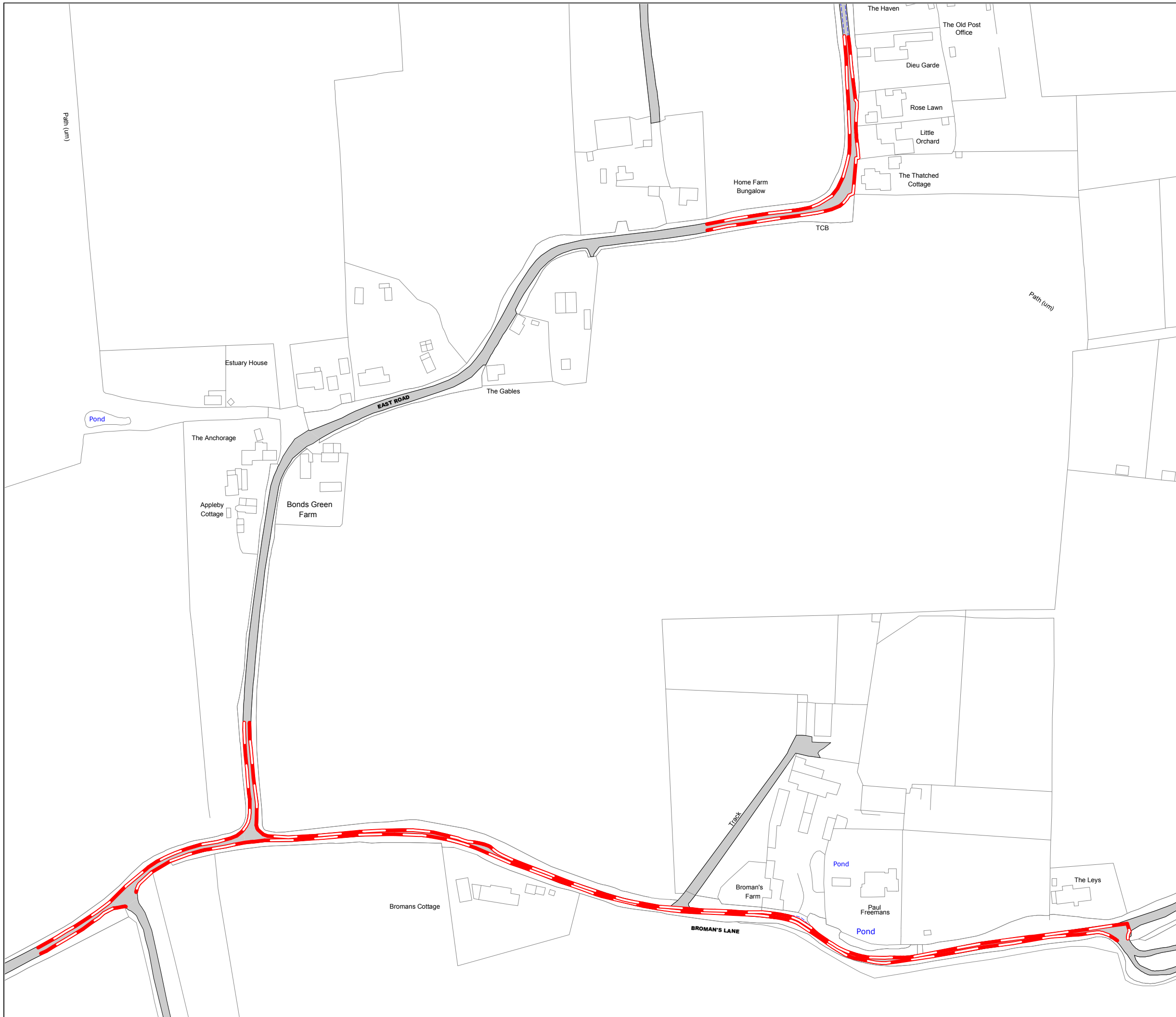
The Essex County Council (Colchester Borough) (Prohibition of Waiting, Loading and Stopping) and (On-Street Parking Places) (Civil Enforcement Area) (Amendment Number 22) Order 202*

Statement of Reasons



East Road & Bromans Lane-East Mersea

The permanent order for the double red route restrictions is required to enhance the lines of sight for vulnerable road users, children, pedestrians and drivers alike and to avoid danger to persons or other traffic using the roads by removing any form of parking regularly witnessed on site.

Double red route lines will ensure that areas such as junctions, bends and a width restricted road are protected, allowing unhindered access to all motorists, including that of larger vehicles, especially those associated with the emergency services. Parking pressures have increased and are mainly attributed to additional visitors utilising local amenities and areas of interest.



Key to Restriction Types Displayed

-  Proposed Red Route - No Stopping At Any Time
-  Existing Restrictions



This map is reproduced from Ordnance Survey material with the permission of Ordnance Survey on behalf of the Controller of Her Majesty's Stationery Office © Crown Copyright. Unauthorised reproduction infringes Crown copyright and may lead to prosecution or civil proceedings. Essex County Council Licence No: LA 077070 2021



DRAWING TITLE

East Road and Bromans Lane Red Route

SCALE	1 : 2000 @ A4
DATE	23/04/2021
DRAWING No.	2021_C22_ER_BL
DRAWN BY	BOM
